Approved For Release 2000/04/14 : CIA-RDP78-05867A000301070036-0

PHOTO NO. 41803 | LOT 8 N-3446 | C | 52 25 N | LONGITUDE 16 58 E

COUNTRY Poland | PROVINCE POZNAN

AREA NO. 3255 M | SUBJECT AFD

POZNAN WIELKOPOLSKI

MECHANICAL EQUIPMENT

PLANT. [INTR] TVB-32 lathe.

25X1A

DATE OF PHOTO | TYPE 1 | QUALITY 2 | CLASS 4 | NO OF CARDS 1

CAPTIONED BY [redacted]

CLASSIFICATION

Approved For Release 2000/04/14 : CIA-RDP78-05867A000301070036-0

FORM NO. 174 1 Jan 50 USE PREVIOUS EDITIONS

PHOTO ANALYSIS REPORT

Approved For Release 2000/04/14 : CIA-RDP78-05867A000301070036-0

PHOTO NO. 11SW-1 | SERIES N-3446 | C | LATITUDE 52 10 N | LONGITUDE 20 50E

COUNTRY Poland | PROVINCE | WARSZAWA

AREA NO 6255 M | SUBJECT AFD

PRZEKOW CENTRAL BU
REAU OF MACHINE CONS
TRUCTION

21

25X1A

DATE OF PHOTO	TYPE	QUALITY	CLASS	NO. OF CARDS	SOURCE OF PHOTOGRAPH
	4	2	4	1	[redacted]

CLASSIFICATION [redacted] | CAPTIONED BY [redacted]

Approved For Release 2000/04/14 : CIA-RDP78-05867A000301070036-0

FORM NO. 1 Jan 50 174 USE PREVIOUS EDITIONS

PHOTO ANALYSIS REPORT

(30)

Approved For Release 2000/04/14 : CIA-RDP78-05867A000301070036-0

PHOTO NO 9 LNDSH | LOT NO N-3446 | NIS | 49 49 N | 19 02 E

COUNTRY Poland | PROVINCE Katowice

AREA NO 6155M | A 21 F

BIELSKO-BIALA "THERM
OELE "CJRIC "POWER "PLAN
T [INTERIOR]

4/5/4

25X1A

[redacted]

DATE OF PHOTO | TYPE 4 | QUALITY 2 | CLASS 4 | NO OF CARDS 1

CLASSIFICATION S | CATEGORIED BY [illegible]

Approved For Release 2000/04/14 : CIA-RDP78-05867A

FORM NO 174 USE PREVIOUS EDITIONS

PHOTO ANALYSIS REPORT

Approved For Release 2000/04/14 : CIA-RDP78-05867A000301070036-0

PHOTO NO. 11N-3

N-344

LONGITUDE 44°44E

COUNTRY USSR

PROVINCE

AREA NO D235N

SUBJECT AL7 A4E

VOLZHSKIY LOCKS AT

HYDROELECTRIC STATION

17

25X1A

DATE OF PHOTO	TYPE	QUALITY	CLASS	NO. OF CARDS
	4	2	4	2

SOURCE OF PHOTOGRAPH [redacted]

CLASSIFICATION S-E-C-R-E-T

CATALOGED BY

Approved For Release 2000/04/14 : CIA-RDP78-05867A000301070036-0

FORM NO. 174 PHOTO ANALYSIS REPORT

Approved For Release 2000/04/14 : CIA-RDP78-05867A000301070036-0

PHOTO NO. 44903 | N-3946 | LATITUDE | LONGITUDE 44°16E

COUNTRY USSR | PROVINCE

AREA NO. D325N | RADIO 984 | RADIO BC4 | RADIO BC9 | RADIO | RADIO | RADIO | RADIO | RADIO

BYURAKAN RADIO TELESCOPE INTERFEROMETER AIR

COPE, INTERFEROMETER

AT OBSERVATORY

ASTROPHYSICAL .NOTE ONE TELESCOPE IS ON RAIL.

25X1A

4 23

DATE OF PHOTO			TYPE	QUALITY	CLASS	NO OF CARDS
			9	2	4	3

[redacted]

CAMERA C2

CLASSIFICATION SECRET

FORM NO. 3 Apr 60 174 USE PREVIOUS EDITIONS

PHOTO ANALYSIS REPORT

Approved For Release 2000/04/14 : CIA-RDP78-05867A000301070036-0

Approved For Release 2000/04/14 : CIA-RDP78-05867A000304070036-0

PHOTO NO. 448939 LOT NO. N-3446 PROVINCE Prut LONGITUDE 26 25 E

COUNTRY RUMANIA

AREA NO. 2604 SUBJECT A16

ONEST 1 REFINERY NO 1

10

16

DATE OF PHOTO | TYPE 4 | QUALITY 2 | CLASS 4 | NO OF CARDS 1

[redacted]

CLASSIFICATION S E C R E T

PHOTO ANALYSIS REPORT

FORM NO. 174 REPLACES PREVIOUS EDITIONS

25X1A

Approved For Release 2000/04/14 : CIA-RDP78-05867A000304070036-0

Approved For Release 2000/04/14 : CIA-RDP78-05867A000301070036-0

PHOTO NO. 11:40 LOT NO. N-3446 LONGITUDE

COUNTRY Czechoslovakia PROVINCE

AREA NO	SUBJECT	SUBJECT	SUBJECT	SUBJECT	SUBJECT	SUBJECT	SUBJECT	SUBJECT
27M	AEM							

MEDICAL APPARATUS ON
DISPLAY AT STARA
RA

5 1/4

25X1A

[redacted]

DATE OF PHOTO			TYPE	QUALITY	CLASS	NO. OF CARDS
			4	2	4	1

CLASSIFICATION S E C R E T CAPTIONED BY

Approved For Release 2000/04/14 : CIA-RDP78-05867A000301070036-0

FORM NO. 174 USE PREVIOUS EDITIONS PHOTO ANALYSIS REPORT (20)

Approved For Release 2000/04/14 : CIA-RDP78-05867A000301070036-0

PHOTO NO. [illegible] LOT NO. N-3446

COUNTRY Czechoslovakia

AREA NO. 27M

SUBJECT AFS

SUBJECT AFS

SUBJECT DET

SEMI AUTOMATIC MACHINE FOR MEASURING & SORTING transistors.

5"/9

21 25

25X1A

DATE OF PHOTO | TYPE 4 | QUALITY 2 | CLASS 4 | NO. OF CARDS 3 | [redacted]

CLASSIFICATION S

CAPTION BY

Approved For Release 2000/04/14 : CIA-RDP78-05867A000301070036-0

FORM NO. 174 USE PREVIOUS EDITIONS

PHOTO ANALYSIS REPORT

Approved For Release 2000/04/14 : CIA-RDP78-05867A000301070036-0

PHOTO NO 11892 LOT NO N3543 PROVINCE FUKIEN LATITUDE CNIS 26 LONGITUDE 120 30E

COUNTRY CHINA

AREA NO 581L SUBJECT C68 SUBJECT ALA SUBJECT 398 SUBJECT 387 SUBJECT AKY

TUNGYIN LOOKING AT

VILLAGE. C. ROAD UNDE

RECONSTRUCTION D. LANDING AREA

FOR LCM's. G. MACHNE GUN POSITION (B)2 POSSIBLE RADAR

POSITION.

CORBTAL FORTIFICATIONS ON ISLAND.

25X1A

2 3 6 28 23

DATE OF PHOTO	TYPE	QUALITY	CATS	NO OF COPIES
20 JULY 60	4	2	B 3	5

[redacted]

CLASSIFICATION Confidential

PHOTO ANALYSIS REPORT

(30)

Approved For Release 2000/04/14 : CIA-RDP78-05867A000301070036-0

Approved For Release 2000/04/14 : CIA-RDP78-05867A000301070036-0

PHOTO NO 11k: 43 | LOT NO N3543 | NJ8 | LONGITUDE 120 30E

COUNTRY CHINA | PROVINCE FUKIEN

AREA NO 381L | SUBJECT 398 ALA

TUNGYIN COASTAL FORTIFICATION. LOOKING EAST FROM SOUTH HARBOR AT COAST LINE. FLAT AREA ABOVE ROCKY PROTECTED BY BARB WIRE. G. MACHINE GUN POSITIONS.

25X1A

[redacted]

BAR OF PHOTO	TYPE	QUALITY	SCALE	NO. OF CARDS
	4	2	B	2

(2 5)

10 Jan 45

CLASSIFICATION Confidential

PHOTO ANALYSIS REPORT

(20)

Approved For Release 2000/04/14 : CIA-RDP78-05867A000301070036-0

Approved For Release 2000/04/14 : CIA-RDP78-05867A000301070036-0

PHOTO NO. 1'89 1-4 LOT NO. NIB LONGITUDE 120 30E

COUNTRY PROVINCE FUKIEN

AREA NO. 395 ALA

COASTAL FORTIFICATIONS SOUTH HARBOR EAST FROM ENTRANCE. 2- MACHINE GUN POSITIONS. M IS UNIDENTIFIED

25X1A

[redacted]

DATE OF PHOTO	TYPE	QUALITY	CLASS	NO. OF CARDS
20 JULY 60	4	2	8	2

CLASSIFICATION

CAPTIONED BY

PHOTO ANALYSIS REPORT

FORM NO. 174 USE PREVIOUS EDITIONS

Release 2000/04/14 : CIA-RDP78-05867A000301070036-0

PHOTO NO 448945 LOT NO N 5543 LATITUDE LONGITUDE

AREA NO 311 SUBJECT 384 SUBJECT D2C SUBJECT 3CG.

UNCITY AIR FIELD NORTH FROM LOOKING FOR SOUTH HARBOR.

(K) HSIYIN ISLAND, (1) TUNGYIN ISLAND WITH PC 117 IN FG RADAR POSITION.

[redacted]

25X1C

25X1A

(2 3 2 3)

DATE OF PHOTO 20 JULY TYPE LC QUALITY + CLASS - NO OF COPIES 4 CONTROLLED BY

[redacted]

Approved For Release 2000/04/14 : CIA-RDP78-05867A000301070036-0

FORM NO 1 Jan 54 174 PHOTO ANALYSIS REPORT

Approved For Release 2000/04/14 : CIA-RDP78-05867A000301070036-0

PHOTO NO 448 #46 | LOT NO N 3543 | MONTH NIT | LONGITUDE 120 | SUBJECT 30E

COUNTRY CHINA | PROVINCE FUKIEN

AREA NO 3811 | SUBJECT 398 | SUBJECT 384 | SUBJECT D2C

TUNGYIN COASTAL FLOR
TIFICATION CHANNEL
BETWEEN TUNGYIN ISLAND, RIGHT,
AND HSIYIN ISLAND, LEFT. B(1) RADAR STATION.
B(2) POSSIBLE RADAR STATION. HAND B MACHINE
GUN POSITIONS. LOOKING NORTH

(2523)

25X1A

[redacted]

DATE OF PHOTO	TYPE	QUALITY	CLASS	NO. OF CAMERA
20 JUL 60	4	2	3	3

CAPTURED BY

CLASSIFICATION Confidential

FORM NO 174 | PHOTO ANALYSIS REPORT

Approved For Release 2000/04/14 : CIA-RDP78-05867A000301070036-0

Approved For Release 2000/04/14 : CIA-RDP78-05867A000301070036-0

PHOTO NO 14891 LOT NO 3543 LATITUDE N18 26 LONGITUDE 120 30E

COUNTRY CHINA PROVINCE FUKIEN

AREA NO 38IL SUBJECT 3CH SUBJECT ALA 398

TUNGYIN CHIEN FENG

NO 2 GUN BOAT DISGUISED AS

JUNK AT ANCHOR IN FUHIN

HARBOR. K. MACHINE GUN POSITION.

25X1C [redacted]

25X1A [redacted]

DATE OF PHOTO (2 3 30) TYPE 4 QUALITY 2 CLAS B CLAS 3 NO OF CARDS 3

CAPTIONED BY MGM

CLASSIFICATION [redacted] (20)

FORM NO 174 USE PREVIOUS EDITIONS PHOTO ANALYSIS REPORT

Approved For Release 2000/04/14 : CIA-RDP78-05867A000301070036-0

PHOTO NO. 4489 LOT NO. N3543 LATITUDE N19 LONGITUDE 120 30 E

COUNTRY CHINA PROVINCE FUKIEN

AREA NO. 3F1L SUBJECT 398 SUBJECT D2W

TUNGYIN ISLAND. COAST FORT SOUTH EMPLACEMENTS. CHANNEL BETWEEN HSIYIN AND TUNGYIN ISLANDS LOOKING NORTH

(23)

25X1A

[redacted]

DATE OF PHOTO: 20 JULY 60 | TYPE: 4 | QUALITY: 2 | CLAS: 3 | NO OF CARDS: 2

CLASSIFICATION: Confidential

CAPTIONED BY: AFOIM

(20)

FORM NO. 174 USE PREVIOUS EDITIONS

PHOTO ANALYSIS REPORT

Approved For Release 2000/04/14 : CIA-RDP78-05867A000301070036-0

Approved For Release 2000/04/14 : CIA-RDP78-05867A000301070036-0

PHOTO NO. [redacted] LOT NO. N3543 NIB LONGITUDE 120 30E

COUNTRY CHINA PROVINCE FUKIEN

AREA NO. 381L SUBJECT 399 SUBJECT 30H SUBJECT 7LA

TUNGYIN ISLAND COASTAL FORT LOOKING
FROM WEST. 3 MORE LINE AT
TUNGYIN ISLAND VILLAGE. K GUN EMPLACEMENT.
GUNBOATS IN FG.

25X1A

[redacted]

DATE OF PHOTO 20 JULY 60 TYPE 4 QUALITY 2 CLASS 3 NO OF CARDS 3

CLASSIFICATION Confidential CAPTIONED BY MEDM

PHOTO ANALYSIS REPORT

FORM NO. 1 Jan 54 174 USE PREVIOUS EDITIONS

Approved For Release 2000/04/14 : CIA-RDP78-05867A000301070036-0

Approved For Release 2000/04/14 : CIA-RDP78-05867A000301070036-0

PHOTO NO 44890 | DEV NO D3543 | FRONTING N 18 | LONGITUDE 30 E

COUNTRY CHINA | FUKIEN

AREA NO 381L | 398 | ALA

TUNGYIN COAST AL FOR TIFICATIONS. LOOKING WEST FROM SOUTH HARBOR.

1. MACHINE GUN POSITION ON HAIYIN ISLAND.

(3 30)

DATE OF PHOTO	TYPE	QUALITY	COLS	NO OF CARDS
20 JULY 60	4	2	5	2

[redacted]

25X1A

CLASSIFICATION Confidential | CATALOGED BY MAGAM

FORM NO 174 | PHOTO ANALYSIS REPORT

Approved For Release 2000/04/14 : CIA-RDP78-05867A000301070036-0

Approved For Release 2000/04/14 : CIA-RDP78-05867A000301070036-0

PHOTO NO. 448951 LOT NO. N3543 LONGITUDE 30E

COUNTRY CHINA PROVINCE FUKIEN

AREA NO. 38 IL SUBJECT 398 SUBJECT ALAD2C SUBJECT 384 SUBJECT 122W SUBJECT SUBJECT SUBJECT

TUNGYIN ISLAND COASTAL FORTIFICATION NORTH FROM SOUTH HARBOR LOOKING

B (1) RADAR STATION, TUNGYIN ISLAND. K. HSIYIN ISLAND AND CHANNEL BETWEEN TWO ISLANDS.

L (1) MACHINE GUN POSITION.

25X1A

[redacted]

DATE OF PHOTO 20 APR 60 TYPE 4 QUALITY 2 CLASS 3 NO. OF CARDS 5 2330

CLASSIFICATION Confidential

PHOTO ANALYSIS REPORT

Approved For Release 2000/04/14 : CIA-RDP78-05867A000301070036-0

COUNTRY: CHINA | LOT NO: 2454 | PROVINCE: FUKIEN | LONGITUDE: 120 30 E

AREA NO: 30 L | SUBJECT: 3CH 3TD

TITLE: IN CROWMEN BAY GUNBOAT

ARD: GUNBOAT ANCHORED IN

DR: JUNK (S), IS EITHER CHANI OR CHAN

SOUTH HARBOR.

GRC

25X1A

[redacted]

(3 30)

BASE OF PHOTO	TYPE	QUALITY	CLASS	NO OF CARDS
	7			2

CAPTIONED BY

CLASSIFICATION

PHOTO ANALYSIS REPORT

Approved For Release 2000/04/14 : CIA-RDP78-05867A000301070036-0

Approved For Release 2000/04/14 : CIA-RDP78-05867A000301070036-0

PHOTO NO. 44N33

LOT NO. N-319

LATITUDE

LONGITUDE 107° E

COUNTRY VIETNAM

PROVINCE COCHINCHINE

AREA NO. 52L

SUBJECT D23 SUBJECT D2K SUBJECT D2C SUBJECT SUBJECT SUBJECT SUBJECT

BAIE DE LANGBAY

25X1A

[redacted]

DATE OF PHOTO Nov 59 TYPE 4 QUALITY 2 CLASS 3 NO OF CARDS 3

CLASSIFICATION Conf

CAPTIONED BY

FORM NO. 174 USE PREVIOUS EDITIONS

PHOTO ANALYSIS REPORT

Approved For Release 2000/04/14 : CIA-RDP78-05867A000301070036-0

Approved For Release 2000/04/14 : CIA-RDP78-05867A000301070036-0

PHOTO NO. 4-18864 LOT NO. N-319 LATITUDE 21°01'N LONGITUDE 107°01'E

COUNTRY VIETNAM PROVINCE COCHINCHINE Tonkin

AREA NO. 52L SUBJECT 1 D23 SUBJECT 2 DK SUBJECT 3 DC SUBJECT SUBJECT SUBJECT SUBJECT SUBJECT

BAIE D'ALONG BAY.

SCAN 35

25X1A

[redacted]

BASE OF PHOTO | TYPE | QUALITY | CLASS | NO OF CARDS

N | 5-7 | 4 | 2 | 3 | 3

CLASSIFICATION CAPTIONED BY

Approved For Release 2000/04/14 : CIA-RDP78-05867A000301070036-0

FORM NO. 174 USE PREVIOUS EDITIONS PHOTO ANALYSIS REPORT

Approved For Release 2000/04/14 : CIA-RDP78-05867A000300070036-6

PHOTO NO. 11BU-1 LOT NO. N-359 LATITUDE 11°30'N LONGITUDE 107°01'E

COUNTRY VIETNAM

AREA NO. 52L SUBJECT D23 SUBJECT D2C SUBJECT D2K SUBJECT CAM RANH AIRFIELD SUBJECT TOURANE SUBJECT SUBJECT

BAIE DALONG BAY. ROCK

SLAND S.

25X1A

[redacted]

DATE OF PHOTO Nov 59 TYPE 4 QUALITY 2 CLASS 3 NO. OF CARDS 2

CLASSIFICATION Conf CAPTIONED BY

PHOTO ANALYSIS REPORT

Approved For Release 2000/04/14 : CIA-RDP78-05867A000301070036-0

PHOTO NO. 41[illegible] LOT NO. K-357 LATITUDE [illegible]N LONGITUDE 107 01E

COUNTRY VIETNAM PROVINCE CO CHINCHINE SUBJECT Torking SUBJECT SUBJECT SUBJECT SUBJECT

AREA NO. 52L SUBJECT D33 SUBJECT D2C SUBJECT D2K SUBJECT SUBJECT

BAIE D'ALONG BAY. ROCK

SLANT

25X1A

[redacted]

2

DATE OF PHOTO Nov 59 TYPE 4 QUALITY 2 CLASS 3 NO. OF CARDS 3

CLASSIFICATION Conf APPROVED BY [illegible]

PHOTO ANALYSIS REPORT

Approved For Release 2000/04/14 : CIA-RDP78-05867A000301070036-0

Approved For Release 2000/04/14 : CIA-RDP78-05867A000301070036-0

PHOTO NO

LOT NO K-317

LATITUDE

LONGITUDE

COUNTRY VIETNAM

AREA NO 52L

SUBJECT D23 D2C D2K

BAIE DALONG BAY

SLANT

25X1A

[redacted]

2

DATE OF PHOTO Nov 59

TYPE 4

QUALITY 2

CLASS 3

NO OF CARDS 3

CAPTIONED BY

CLASSIFICATION

PHOTO ANALYSIS REPORT

Approved For Release 2000/04/14 : CIA-RDP78-05867A000301070036-0

Approved For Release 2000/04/14 : CIA-RDP78-05867A000301070036-0

STEREO NO 4489

LOT NO N-1680

LATITUDE N

LONGITUDE 102 E

COUNTRY THAILAND

PROVINCE

AREA NO 5L

SUBJECT CLB

SUBJECT C3H

SUBJECT

SUBJECT

SUBJECT

SUBJECT

SUBJECT

UDON THANI

TECHNICAL

DGS

(C, 7)

25X1A

[redacted]

DATE OF PHOTO 2 Dec 56

TYPE I

QUALITY 2

CLASS C

NO OF CARDS 2

CLASSIFICATION

AUTHORIZED BY

PHOTO ANALYSIS REPORT

(30)

Approved For Release 2000/04/14 : CIA-RDP78-05867A000301070036-0

PHOTO NO 348959 LOT NO N-1680 PROVINCE

COUNTRY THAILAND

AREA NO 5L

SUBJECT C9A

UDON THANI

AIR BASE

CIRCLE AT CENTER OF FIELD

1- HDQTRS BLDG. 2- HELICOPTER SHED, 3- ADMINISTRATIVE BLDG.

25X1A

[redacted]

BASE OF PHOTO | TYPE | QUALITY | CLASS | NO OF CARDS

CLASSIFICATION

PHOTO ANALYSIS REPORT

Approved For Release 2000/04/14 : CIA-RDP78-05867A000301070036-0

PHOTO NO. 4488 LOT NO. N-1658 LONGITUDE 100 46 E

COUNTRY THAILAND PROVINCE

AREA NO. 5L SUBJECT AFP SUBJECT SUBJECT SUBJECT SUBJECT SUBJECT SUBJECT SUBJECT

U D O N T H A N 10 R I C E M I L
L ± K M W O F R R S T A T
I O N

25X1A

[redacted]

DATE OF PHOTO TYPE QUALITY CLASS NO. OF CARDS

CLASSIFICATION SPONSORED BY

PHOTO ANALYSIS REPORT

(20)



Approved For Release 2000/04/14 : CIA-RDP78-05867A000301070036-0

Approved For Release 2000/04/14 : CIA-RDP78-05867A000301070036-0

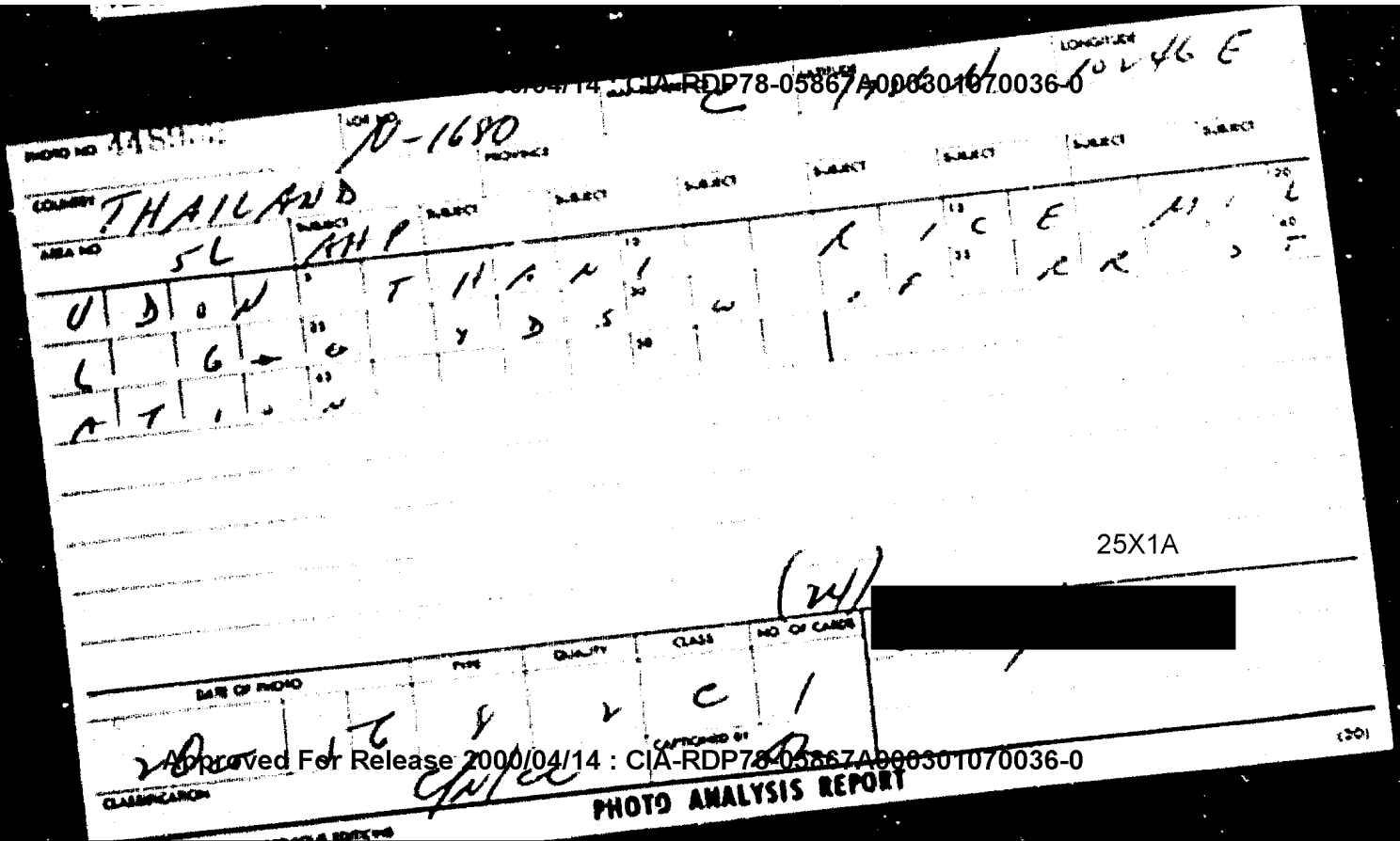

Approved For Release 2000/04/14 : CIA-RDP78-05867A000301070036-0

PHOTO NO. A18985 LOT NO. 70-1650

COUNTRY THAILAND PROVINCE

AREA NO. 5L SUBJECT ACS SUBJECT AHH SUBJECT SUBJECT SUBJECT SUBJECT SUBJECT SUBJECT

U D W 1 1 6 10 1 S W W 1 C L
J H D 10 Y D S 30 W O F A A S T A
T O N

25X1A

[redacted]

(18)

DATE OF PHOTO J 6 TYPE S QUALITY 1 CLASS C NO. OF CARDS 2

CAPTIONED BY

CLASSIFICATION

PHOTO ANALYSIS REPORT

(20)

FORM NO. 1-74 USE PREVIOUS EDITIONS

Approved For Release 2000/04/14 : CIA-RDP78-05867A000301070036-0

PHOTO NO. 18811 LOC. NO. U-1680 LONGITUDE 101-46E

COUNTRY THAILAND PROVINCE

AREA NO. 5-L SUBJECT CODE AJC

UDON THANI (UC) WATER TOWER

FILE OF TOWN. PLAN APPROX 2 KM

0-WATER TOWER, 2-PUMPHOUSE, 3-RESERVOIR

(9.29)

25X1A

[redacted]

DATE OF PHOTO 12 DEC 67 TYPE B QUALITY 2 CLASS C NO. OF CARDS 1

CLASSIFICATION CAPTIONED BY

PHOTO ANALYSIS REPORT

Approved For Release 2000/04/14 : CIA-RDP78-05867A000301070036-0

Approved For Release 2000/04/14 : CIA-RDP78-05867A000301070036-0

PHOTO NO. 5-6 VOL. 2-160 LONGITUDE 102-46E

COUNTRY THAILAND PROVINCE

AREA NO 5-6 SUBJECT 1 C SUBJECT SUBJECT SUBJECT SUBJECT SUBJECT SUBJECT

U D O N T H A N I (W R)

1 C X N C P C A N C

O FISHING STATION; 2-RESERVOIR

25X1A

DATE OF PHOTO TYPE QUALITY CLASS NO OF CARDS

2 Dec 62 2 2 C 1

CAPTIONED BY

CLASSIFICATION

PHOTO ANALYSIS REPORT

Approved For Release 2000/04/14 : CIA-RDP78-05867A000301070036-0

Approved For Release 2000/04/14 : CIA-RDP78-05867A000301070036-0

PHOTO NO. 48966 LOT NO. N-2830 PROTOCOL MAP REFERENCE C LONGITUDE 48 30 E

COUNTRY IRAN SUBJECT C31 SUBJECT SUBJECT SUBJECT HAMADAN SUBJECT SUBJECT SUBJECT SUBJECT

AREA NO. 425K

H A M A D A N

L O

T Y

25X1A

[redacted]

DATE OF PHOTO 7 6 0 TYPE 4 QUALITY 2 CLASS 4 NO. OF CARDS 1

CLASSIFICATION U 000

PHOTO ANALYSIS REPORT

(20)

Approved For Release 2000/04/14 : CIA-RDP78-05867A000301070036-0

PHOTO NO 448867 LOT NO N-2130 PROVINCE C HAMADAN LONGITUDE 48 30 E

COUNTRY IRAN AREA NO 425K SUBJECT C 62

H A M A D A N

H I L L

25X1A

[redacted]

1-6

DATE OF PHOTO Jun 60 TYPE 4 QUALITY 2 CLASS 4 NO OF CARD 1

CLASSIFICATION OUO CAPTION

PHOTO ANALYSIS REPORT

Approved For Release 2000/04/14 : CIA-RDP78-05867A000301070036-0

Approved For Release 2000/04/14 : CIA-RDP78-05867A000301070036-0

PHOTO ANALYSIS REPORT

25X1A

[redacted]

Approved For Release 2000/04/14 : CIA-RDP78-05867A000301070036-0

Approved For Release 2000/04/14 : CIA-RDP78-05867A000301070036-0

FORM NO 174

PHOTO NO

LOT NO N. 2 [illegible]

COUNTRY IRAN

AREA NO 435K

SUBJECT AJS

SUBJECT AJD

SUBJECT HAMADAN

25X1A

[redacted]

DATE OF PHOTO 9-17

TYPE 4

QUALITY 2

CLASS 4

NO. OF CARDS 2

CLASSIFICATION UNCLASSIFIED

PHOTO ANALYSIS REPORT

Approved For Release 2000/04/14 : CIA-RDP78-05867A000301070036-0

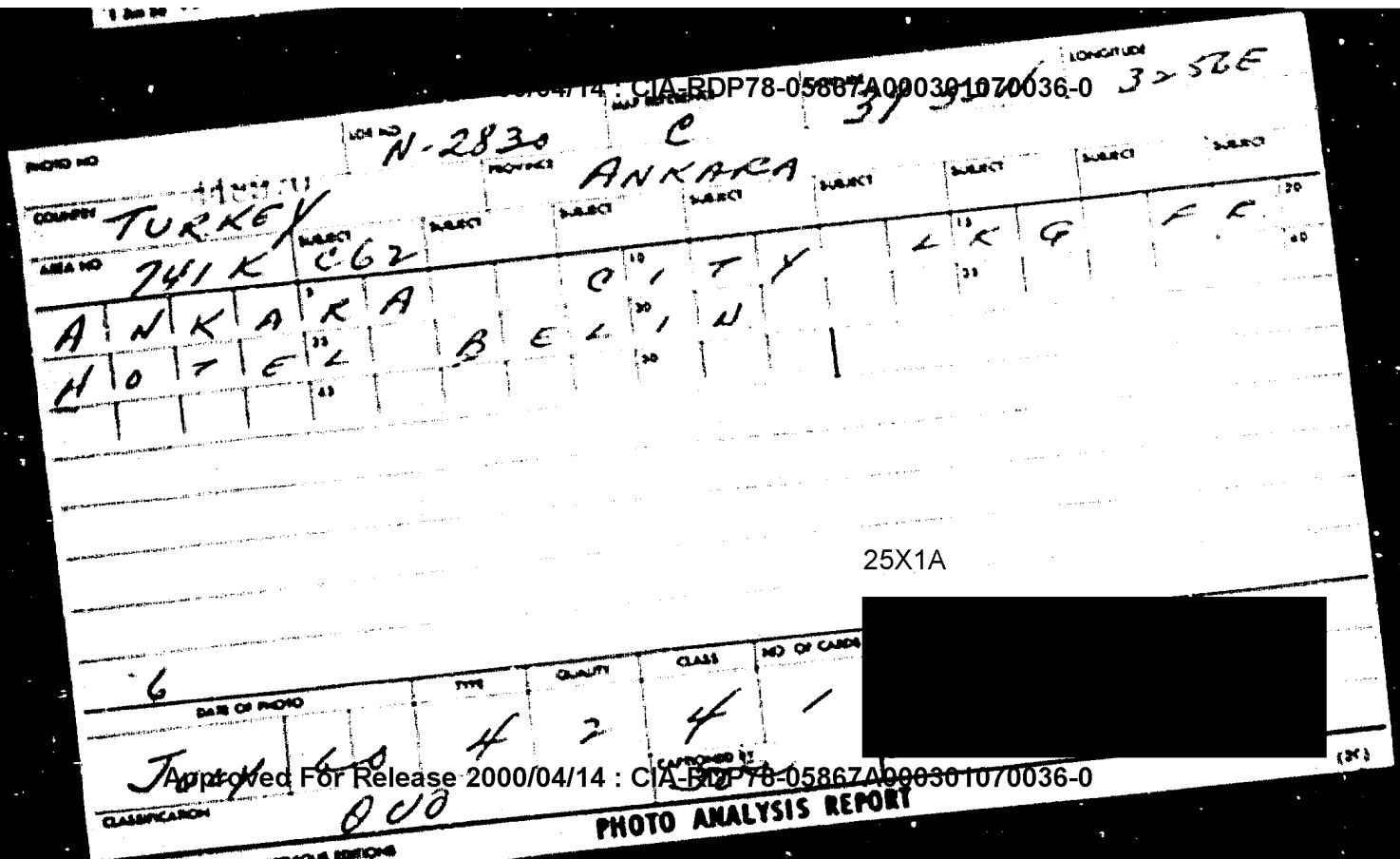

Approved For Release 2000/04/14 : CIA-RDP78-05867A000301070036-0

Approved For Release 2000/04/14 : CIA-RDP78-05867A000300070036-0

PHOTO ANALYSIS REPORT

PHOTO NO	11521
LOT NO	N-2830
COUNTRY	TURKEY
PROVINCE	ANKARA
AREA NO	741K
SUBJECT CODE	CAB
SUBJECT CODE	C62
SUBJECT CODE	C46
LONG-TUDE	32 56 E
DATE OF PHOTO	6-7
TYPE	4
COVERAGE	2
CLASS	4
NO OF CARDS	3
CLASSIFICATION	SECRET

25X1A

[redacted]

Approved For Release 2000/04/14 : CIA-RDP78-05867A000301070036-0

PHOTO ANALYSIS REPORT

PHOTO NO. 4480.2 LOT NO. N-2130 PROVINCE ANKARA LONGITUDE 32 52 E

COUNTRY TURKEY AREA NO. 2VI K SUBJECT C12

ANKARA A N E W MOSQUE

KG FR NOTE 1 BEL, N.

25X1A

[redacted]

7-10

BASE OF PHOTO Jupiter C-0 TYPE A CLASS 4 NO OF CARDS 1

CLASSIFICATION OUO

Approved For Release 2000/04/14 : CIA-RDP78-05867A000301070036-0

Approved For Release 2000/04/14 : CIA-RDP78-05867A000301070036-0



Approved For Release 2000/04/14 : CIA-RDP78-05867A000301070036-0

PHOTO ANALYSIS REPORT

LOT NO	N-2830
COUNTRY	TURKEY
AREA NO	741 K
SUBJECT	C38
PROVINCE	ANKARA
LONGITUDE	32-56 E
SUBJECT	ANKARA
SUBJECT	URCD, NG K.
SUBJECT	N C N O F F / C E .
BASE OF PHOTO	Tuzluca
TYPE	4
QUALITY	2
CLASS	4
NO OF CARDS	1
CLASSIFICATION	SECRET

25X1A

[redacted]

Approved For Release 2000/04/14 : CIA-RDP78-05867A000301070036-0

PHOTO NO. 44870 LOT NO. N-3830 MAP REFERENCE C LONGITUDE 51 26E

COUNTRY IRAN PROVINCE TEHERAN

AREA NO. 325K SUBJECT C36

TEHERAN

NO 35 11 N

ON 0 51 E

HOTEL DARCHEST

7-10

DATE OF PHOTO

TYPE 4 QUALITY 2 CLASS 4 NO OF CARDS 1

25X1A

[redacted]

CLASSIFICATION

PHOTO ANALYSIS REPORT

Approved For Release 2000/04/14 : CIA-RDP78-05867A000301070036-0

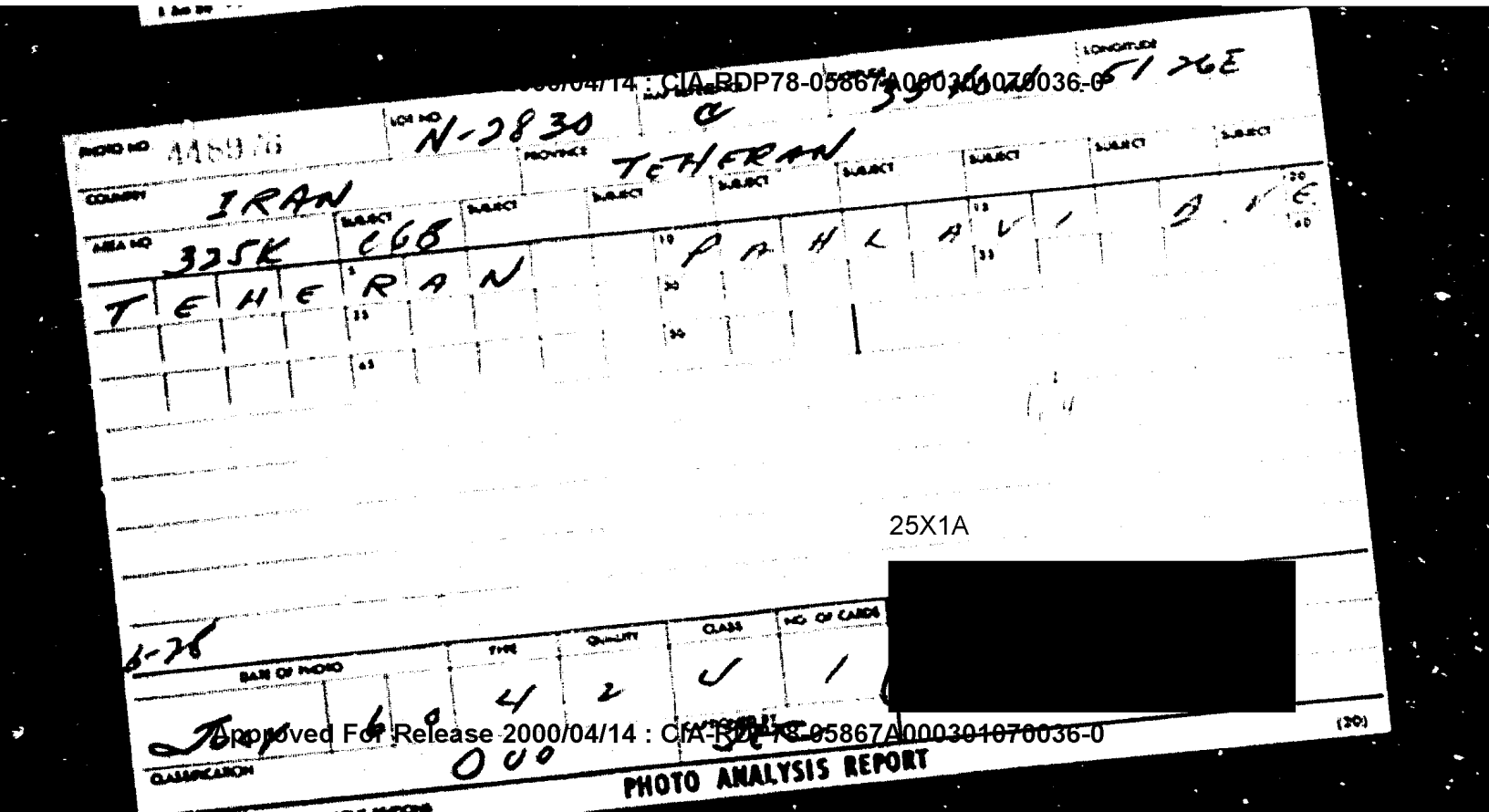
Approved For Release 2000/04/14 : CIA-RDP78-05867A000301070036-0
PHOTO NO 44876
LOT NO N-2830
COUNTRY IRAN
PROVINCE TEHERAN
AREA NO 325K
SUBJECT CGB
TEHERAN
PAHLAVI
25X1A
6-76
BAR OF PHOTO
TYPE 4
QUALITY 2
CLASS U
NO. OF CARDS 1
CLASSIFICATION U
PHOTO ANALYSIS REPORT

2000/04/14 : CIA-RDP78-05867A000301070036-0

PHOTO NO.

LOT NO. N-2530

MAP REFERENCE 0

LATITUDE 35

LONGITUDE 51

PROVINCE TEHRAN

COUNTRY IRAN

AREA NO. 325K

SUBJECT 06B AMH

T E H E R A N P A H L A V I B V C
T R A N S M I T T E R T E L E V I S I O N B G.

7-23-58

25X1A

DATE OF PHOTO	TYPE	QUALITY	CLASS	NO. OF CARDS
JUN 60	U	2	C	2

[redacted]

CAPTIONED BY

000

CLASSIFICATION

PHOTO ANALYSIS REPORT

(20)

Approved For Release 2000/04/14 : CIA-RDP78-05867A000301070036-0


Approved For Release 2000/04/14 : CIA-RDP78-05867A000301070036-0
PHOTO ANALYSIS REPORT
ILLEGIB

Approved For Release 2000/04/14 : CIA-RDP78-05867A000301070036-0

PHOTO NO 44857 LOT NO N-2830 LONGITUDE 48.30 E

COUNTRY IRAN PROVINCE HAMADAN

AREA NO 425K SUBJECT AK6

HAMADAN

HAMADAN

Approx. 39 yds

25X1A

[redacted]

1-31

DATE OF PHOTO 6 8 2 4 1

CLASSIFICATION TOP OCO

PHOTO ANALYSIS REPORT

Approved For Release 2000/04/14 : CIA-RDP78-05867A000301070036-0

PHOTO NO 448020
LOT NO N-2830
MAP REFERENCE C
LATITUDE 34 48 N
LONGITUDE 48 30 E

COUNTRY IRAN
PROVINCE HAMADAN

AREA NO 425K
SUBJECT AK6

H A M A D A N — A P P R O A C H I N G
A I R P O R T.
H A M A D A N

1-31

25X1A

DATE OF PHOTO		TYPE	QUALITY	CLASS	NO OF CARDS	
July	60	8	2	4	1	[redacted]

CLASSIFICATION
000

PHOTO ANALYSIS REPORT

Approved For Release 2000/04/14 : CIA-RDP78-05867A000301070036-0

Approved For Release 2000/04/14 : CIA-RDP78-05867A000300070036-0

PHOTO NO. 44598L

LOT NO. N-2130

COUNTRY IRAN

AREA NO. 25K

SUBJECT ANI

SUBJECT HAMADAN

SUBJECT HAMADAN AIRFIELD

25X1A

DATE OF PHOTO 7-23

TYPE 4

QUALITY 2

CLASS 6

NO OF CARDS 1

CLASSIFICATION CONFIDENTIAL

PHOTO ANALYSIS REPORT

Approved For Release 2000/04/14 : CIA-RDP78-05867A000301070036-0
IE SIB

Approved For Release 2000/04/14 : CIA-RDP78-05867A000301070036-0

Approved For Release 2000/04/14 : CIA-RDP78-05867A000301070036-0

PHOTO NO. A-1-1-1-1 LOT NO. N-2830 CATEGORY C LONGITUDE 48-30E

COUNTRY IRAN PROVINCE HAMADAN

AREA NO. 425K E36

SUBJECT 1 HAMADAN 10 COURT 20 YARD 30

SUBJECT 1 FENCE 30

SUBJECT 1 TREE 30

SUBJECT 1 BASE 30

DATE OF PHOTO 7-70 TYPE 4 QUALITY 2 CLASS 4 NO OF CARDS 1

QUADRANGLE Jaya 40 000

25X1A

[redacted]

PHOTO ANALYSIS REPORT

Approved For Release 2000/04/14 : CIA-RDP78-05867A000300070036-0

PHOTO NO. 44 LOT NO. N-2830 PROVINCE HAMADAN LONGITUDE 48 30 E

COUNTRY IRAN

AREA NO. #25K SUBJECT C26

H A M A D A N B A Z A R

7-10

DATE OF PHOTO Jan 60 TYPE K QUALITY 2 CLASS 4 NO. OF CARDS 1

CLASSIFICATION UNCLASSIFIED

25X1A

[redacted]

PHOTO ANALYSIS REPORT

Approved For Release 2000/04/14 : CIA-RDP78-05867A000301070036-0

PHOTO NO. 44985 LOT NO. N-2630 LATITUDE C LONGITUDE

COUNTRY IRAN PROVINCE NAMAKAN

AREA NO. 425K SUBJECT C31 SUBJECT AH6

NAMAK BESH-E

25X1A

[redacted]

DATE OF PHOTO 7-24 TYPE V QUALITY 2 CLASS C/ NO. OF CARDS 2

CLASSIFICATION UUO

PHOTO ANALYSIS REPORT

Approved For Release 2000/04/14 : CIA-RDP78-05867A000301070036-0

Approved For Release 2000/04/14 : CIA-RDP78-05867A000301070036-0

Approved For Release 2000/04/14 : CIA-RDP78-05867A000301070036-0

PHOTO NO. 44SDG LOT NO. N-2830 PROVINCE TEHERAN

COUNTRY IRAN

AREA NO. 325K SUBJECT C14

TEHERAN MOUNTAIN

DATE OF PHOTO 6 0 TYPE 4 QUALITY 2 CLASS 4 NO OF CARDS 1

CLASSIFICATION

PHOTO ANALYSIS REPORT

25X1A

[redacted]

Approved For Release 2000/04/14 : CIA-RDP78-05867A000301070036-0

Approved For Release 2000/04/14 : CIA-RDP78-05867A000301070036-0

PHOTO NO N-2830 C

COUNTRY IRAN PROVINCE TEHERAN

AREA NO 325K

TEHERAN

DOUCAT

EHRAN

25X1A

[redacted]

9

BASE OF PHOTO	TYPE	QUALITY	CLASS	NO OF CARDS
G O	V	2	V	1

CLASSIFICATION

PHOTO ANALYSIS REPORT

Approved For Release 2000/04/14 : CIA-RDP78-05867A000301070036-0

PHOTO ANALYSIS REPORT

PHOTO NO. 4-1350

LOT NO. N-2830

IRAN

AREA NO. 325K

SUBJECT C/2

TEHRAN

MOSQUE

7-10

25X1A

[redacted]

Approved For Release 2000/04/14 : CIA-RDP78-05867A000301070036-0

Approved For Release 2000/04/14 : CIA-RDP78-05867A000301070036-0



Approved For Release 2000/04/14 : CIA-RDP78-05867A000301070036-0

Approved For Release 2000/04/14 : CIA-RDP78-05867A000304070036-0

PHOTO NO. 448011 LOT NO. N-2830 LONGITUDE

COUNTRY TURKEY PROVINCE

AREA NO. 741 C SUBJECT C31

25X1A

[redacted]

Approved For Release 2000/04/14 : CIA-RDP78-05867A000304070036-0

PHOTO ANALYSIS REPORT

Approved For Release 2000/04/14 : CIA-RDP78-05867A000301070036-0

PHOTO ANALYSIS REPORT

PHOTO NO. 11809#2 LOT NO. N

COUNTRY

AREA NO. 741 C

SUBJECT C45

ILLEGIB

[redacted]

7-10

Approved For Release 2000/04/14 : CIA-RDP78-05867A000301070036-0

Approved For Release 2000/04/14 : CIA-RDP78-05867A000301070036-0

PHOTO NO. 11SUU2 LOT NO. N-2830 MAP REFERENCE C LONGITUDE 32 55E

COUNTRY TURKEY PROVINCE ANKARA

AREA NO. 741K SUBJECT C45 SUBJECT C65 SUBJECT SUBJECT SUBJECT SUBJECT SUBJECT

ANKARA CITY

7-10

DATE OF PHOTO | TYPE | QUALITY | CLASS | NO OF CARDS

JAN 60 | 4 | 2 | 4 | 2

CLASSIFICATION SECRET

PHOTO ANALYSIS REPORT

25X1A

[redacted]

Approved For Release 2000/04/14 : CIA-RDP78-05867A000301070036-0

Approved For Release 2000/04/14 : CIA-RDP78-05862A000300070036-0

PHOTO NO 14511 LOT NO N-2830 REFERENCE C LONGITUDE 32 56E

COUNTRY TURKEY SUBJECT C31 SUBJECT SUBJECT ANKARA SUBJECT SUBJECT SUBJECT SUBJECT

AREA NO 741K

A N K A R A

D C . " T Y.

" 10 30 H O U S E 33 1 N O 2 30

7

DATE OF PHOTO JUNE 60 TYPE 4 QUALITY 2 CLASS 4 NO OF CARDS 1

CLASSIFICATION U CATEGORIES BY 000

PHOTO ANALYSIS REPORT

25X1A

[redacted]

Approved For Release 2000/04/14 : CIA-RDP78-05862A000300070036-0

Approved For Release 2000/04/14 : CIA-RDP78-05867A000301070036-0

PHOTO ANALYSIS REPORT

COUNTRY THAILAND

AREA NO 5L

LOT NO 1154

LONGITUDE 100° 44' E

25X1A

[redacted]

Approved For Release 2000/04/14 : CIA-RDP78-05867A000301070036-0

Approved For Release 2000/04/14 : CIA-RDP78-05867A000301070036-0

PHOTO NO 148993 LOT NO 1154 LONGITUDE 102 45 E

COUNTRY THAILAND PROVINCE

AREA NO SL SUBJECT NO SUBJECT NKM 0336 SUBJECT SUBJECT SUBJECT SUBJECT SUBJECT

NONG KHAI AIRFIELD

NONG KHAI

NONG KHAI

AT LEFT.

(27)(28)

25X1A

[redacted]

DATE OF PHOTO 05 17 68 TYPE Y QUALITY CLASS 2 NO OF CARDS Y

CLASSIFICATION CAPTIONED BY

FORM NO 174 USE PREVIOUS EDITIONS PHOTO ANALYSIS REPORT

Approved For Release 2000/04/14 : CIA-RDP78-05867A000301070036-0

PHOTO NO 448997 LOC NO N 54

COUNTRY THAILAND

AREA NO 5L

PHOTO ANALYSIS REPORT

[redacted]

25X1A

Approved For Release 2000/04/14 : CIA-RDP78-05867A000301070036-0

Approved For Release 2000/04/14 : CIA-RDP78-05867A000301070036-0

PHOTO NO. 448995 LOT NO. N-34

COUNTRY THAILAND

AREA NO. SL SUBJECT DOF SUBJECT AKF

U S O N I N A N I - N O N G K H

A I R O N D S P C N . N J

(1,28)

25X1A

[redacted]

DATE OF PHOTO Oct 59 TYPE 8 QUALITY 2 CLASS L NO. OF CARDS

CLASSIFICATION CATEGORIZED BY

PHOTO ANALYSIS REPORT

FORM NO. 174 USE PREVIOUS EDITIONS

Approved For Release 2000/04/14 : CIA-RDP78-05867A000301070036-0

Approved For Release 2000/04/14 : CIA-RDP78-05867A000301070036-0

PHOTO NO. 448999 LOT NO. NSF

COUNTRY THAILAND PROVINCE

AREA NO. 5L

SUBJECT AKI SUBJECT AKW SUBJECT DOF SUBJECT AJO SUBJECT DJA

U D O N T H A N (— ← N O N G K H

A I R D B R , D G E U) [P C A

I N S T R E A M) with U.S. AID.

(1,2,4,9)

[redacted]

DATE OF PHOTO	TYPE	QUALITY	CLASS	NO. OF CARDS
Oct 69	S	2	2	5

CLASSIFICATION Secret CAPTIONED BY (30)

FORM NO. 174 USE PREVIOUS EDITIONS PHOTO ANALYSIS REPORT

25X1A

Approved For Release 2000/04/14 : CIA-RDP78-05867A000301070036-0

PHOTO NO | LOT NO N-37 | PROVINCE | LONGITUDE

COUNTRY THAILAND

AREA NO SL

SUBJECT	SUBJECT	SUBJECT	SUBJECT	SUBJECT	SUBJECT	SUBJECT
UDON	THANI					
AIR	BASE					
IN						

25X1A

[redacted]

DATE OF PHOTO	TYPE	QUALITY	CLASS	NO. OF CARDS
Oct 59	Y	✓	✓	✓

CAPTIONED BY

CLASSIFICATION

PHOTO ANALYSIS REPORT

FORM NO. 174 USE PREVIOUS EDITIONS (70)

Approved For Release 2000/04/14 : CIA-RDP78-05867A000301070036-0

Approved For Release 2000/04/14 : CIA-RDP78-05867A000301070036-0

PHOTO NO. LOG NO. N-17 LATITUDE LONGITUDE

COUNTRY THAILAND PROVINCE

AREA NO. SL SUBJECT NO. SUBJECT UDON SUBJECT AKA SUBJECT DOG SUBJECT SUBJECT SUBJECT

UDON AIR BASE, THAILAND

25X1A

[redacted]

DATE OF PHOTO Oct 19 TYPE Y QUALITY Y CLASS Y NO. OF CARDS 5

CLASSIFICATION CAPTIONED BY

Approved For Release 2000/04/14 : CIA-RDP78-05867A000301070036-0

FORM NO. 1 JAN 64 174 USE PREVIOUS EDITIONS PHOTO ANALYSIS REPORT (PD)

Approved For Release 2000/04/14 : CIA-RDP78-05867A000301070036-0

PHOTO NO | LOT NO N-34 | LONGITUDE

COUNTRY THAILAND | PROVINCE

AREA NO SL | SUBJECT DOF | SUBJECT D31 | SUBJECT AKW | SUBJECT AKZ | SUBJECT AJ0 | SUBJECT | SUBJECT | SUBJECT

U D O N | I H C N | - | N O N C K H

A I R D | B R I D G E | U.S. AID.

N

25X1A

[redacted]

DATE OF PHOTO Oct 59 | TYPE F | QUALITY | CLASS L | NO OF CARDS 2

CAPTIONED BY

CLASSIFICATION

Approved For Release 2000/04/14 : CIA-RDP78-05867A000301070036-0

FORM NO 174 PHOTO ANALYSIS REPORT

Approved For Release 2000/04/14 : CIA-RDP78-05867A000301070036-0

PHOTO NO. 445003 LOT NO. N-14

COUNTRY THAILAND PROVINCE LATITUDE LONGITUDE

AREA NO. 5L

SUBJECT 1) OF SUBJECT 2) 71 SUBJECT FIKW SUBJECT AIRF SUBJECT AIR SUBJECT SUBJECT SUBJECT

U D O N 1 I 11 A N 10 - N 15 O N C I 20 N

A , A 25 D B R . 30 D G C 35 C WITH U.S. AID.

, N 40 S T R E A M

25X1A

[redacted]

(1,28,9)

DATE OF PHOTO Oct 59 TYPE B QUALITY L CLASS L NO C* CARDS

CLASSIFICATION S CAPTIONED BY

Approved For Release 2000/04/14 : CIA-RDP78-05867A000301070036-0

PHOTO ANALYSIS REPORT

(20)

FORM NO. 174 USE PREVIOUS EDITIONS

Approved For Release 2000/04/14 : CIA-RDP78-05867A000301070036-0

PHOTO NO. | LOT NO. N 57 | PROVINCE | LONGITUDE

COUNTRY: THAILAND

AREA NO: 5L | SUBJECT: AK1 | SUBJECT: AKW | SUBJECT: DOF | SUBJECT: A30 | SUBJECT: D31 | SUBJECT | SUBJECT | SUBJECT

U D ... T H A N ... W ... N G ... K H

A I ... K ... D ... O A ... D G ... ... with U S A.

I W ... S ... R E A ...

(1, 2, 9)

25X1A

[redacted]

DATE OF PHOTO	TYPE	QUALITY	CLASS	NO OF CARDS
Oct	V	F	2	5

CLASSIFICATION: [illegible] | CATALOGUED BY: [illegible]

FORM NO. 1 Jan 54 174 USE PREVIOUS EDITIONS

PHOTO ANALYSIS REPORT

(30)

Approved For Release 2000/04/14 : CIA-RDP78-05867A000301070036-0

Approved For Release 2000/04/14 : CIA-RDP78-05867A000301070036-0

PHOTO NO. | LOT NO. N-34 | PROVINCE | LONGITUDE

COUNTRY THAILAND

AREA NO. 5-L | SUBJECT DOF | SUBJECT AK 38

UDON AIRBASE

25X1A

(1,28)

DATE OF PHOTO: Oct 59 | TYPE: 8 | QUALITY: 2 | CLASS: L | NO. OF CARDS | CAPTIONED BY

CLASSIFICATION

FORM NO. 174 USE PREVIOUS EDITIONS

PHOTO ANALYSIS REPORT

Approved For Release 2000/04/14 : CIA-RDP78-05867A000301070036-0

Approved For Release 2000/04/14 : CIA-RDP78-05867A000301070036-0

PHOTO NO. 449815 | LATITUDE N 53 46 | LONGITUDE 50 [illegible]

COUNTRY USSR | PROVINCE

AREA NO. 6 15 S N | SUBJECT A L A | SUBJECT T U L | SUBJECT | SUBJECT | SUBJECT | SUBJECT | SUBJECT | SUBJECT

Looking east at de-Kr, Lenagrad Southwest Heat and Electric Power Station at right, Kirdanov Shipyard

DATE OF PHOTO	TYPE	QUALITY	CLASS	NO. OF CARDS
9 Aug 60	V	4	6	2

SOURCE OF PHOTOGRAPH (Army) [redacted] 25X1A

CLASSIFICATION [illegible] CAPTIONED BY [illegible]

Approved For Release 2000/04/14 : CIA-RDP78-05867A000301070036-0

FORM NO. 1 Jan 59 174 USE PREVIOUS EDITIONS

PHOTO ANALYSIS REPORT

(20)

Approved For Release 2000/04/14 : CIA-RDP78-05867A000301070036-0

PHOTO NO. 449307 LAT. N 3396 LONGITUDE 30 15 E

COUNTRY USSR PROVINCE

AREA NO. 6 SUBJECT ALA

15 9 N

E E N , N 6 E A O

A N A L A N O

Looking northeast at Lagoda, Astrov Kanonerskiy at center, the Morskoy Kanal at right, Lavaya Dumba.

DATE OF PHOTO 9 August 60 | TYPE 4 | QUALITY 1 | CLASS 8 | NO. OF CARDS 1

SOURCE OF PHOTOGRAPH [redacted]

25X1A

CLASSIFICATION Secret CAPTIONED BY [illegible]

FORM NO. 1 Jan 54 174 USE PREVIOUS EDITIONS

PHOTO ANALYSIS REPORT

Approved For Release 2000/04/14 : CIA-RDP78-05867A000301070036-0

Approved For Release 2000/04/14 : CIA-RDP78-05867A000301070036-0

PHOTO NO. 449008 LOT NO. N 3396 PROVINCE LATITUDE 50 15 E LONGITUDE

COUNTRY USSR

AREA NO. 8 155 N SUBJECT AIR SUBJECT BDY SUBJECT SUBJECT SUBJECT SUBJECT SUBJECT

Looking north in Sp. Harbor Kanal in Sp. Outer Kanalarship at right center, by Kapitan V. Fedotov Shipyard in Harbor Kanal at right, Largya Dock.

(See)

DATE OF PHOTO 9 August 60 TYPE 4 QUALITY - CLASS 6 NO. OF COPIES 2 SOURCE OF PHOTOGRAPH [redacted] 25X1A

CLASSIFICATION Secret CAPTIONED BY [illegible]

FORM NO. 1 Jan 54 174 USE PREVIOUS EDITIONS PHOTO ANALYSIS REPORT (PC)

Approved For Release 2000/04/14 : CIA-RDP78-05867A000301070036-0

Approved For Release 2000/04/14 : CIA-RDP78-05867A000301070036-0

PHOTO NO. 44009 | LOT NO. N 3396

COUNTRY USSR | PROVINCE | LATITUDE | LONGITUDE

AREA NO N | SUBJECT 309 | SUBJECT | SUBJECT | SUBJECT | SUBJECT | SUBJECT | SUBJECT | SUBJECT | SUBJECT

T U G K A P I T A N Y F E D O R O V
I N M U C Y
U N D
V Y O U T H S O
K O Y E A N A L

equipped with ● missile-tracking radar, other electronic gear, and ● helicopter platform aft,

(3 30)

DATE OF PHOTO	TYPE	QUALITY	CLASS	NO. OF CARDS	SOURCE OF PHOTOGRAPH
9 Sep 60	4	2	6	1	[redacted]

25X1A

CAPTIONED BY

CLASSIFICATION Secret [illegible]

(30)

PHOTO ANALYSIS REPORT

Approved For Release 2000/04/14 : CIA-RDP78-05867A000301070036-0

Approved For Release 2000/04/14 : CIA-RDP78-05867A000301070036-0

PHOTO NO. 449016 LOT NO. N3505 LATITUDE 39°46N LONGITUDE 39°46E

COUNTRY USSR

AREA NO. C24YN SUBJECT A66 SUBJECT A51 SUBJECT SECTION OF PLANT SUBJECT TUAPSE SUBJECT TUAPSE MACHINE

POSSIBLE BARGE UNDER CONSTRUCTION AT CENTER. PART 1 OF 2 PART PANORAMA.

SEE CIA 441067

5½

DATE OF PHOTO 7-21-30 TYPE 6 QUALITY 4 CLOUD 3 NO. OF CAMERA C SOURCE OF PHOTOGRAPH [redacted] 25X1A

CLASSIFICATION CONFIDENTIAL CONTROLS 2

22 AUG

PHOTO ANALYSIS REPORT

Approved For Release 2000/04/14 : CIA-RDP78-05867A000301070036-0

Approved For Release 2000/04/14 : CIA-RDP78-05867A000301070036-0

PHOTO NO. 449011 LOT NO. N3505 LATITUDE 56°05'N LONGITUDE 39°11'E

COUNTRY USSR

AREA NO. 2249N MARKS AGL OBJECT SUBJECT SUBJECT SUBJECT SUBJECT SUBJECT SUBJECT

TUMPS'SE 15 E C T - 0 N 0 F 20 T

UMPS SE 25 MACH-NE 30 PLANT

PART 2 OF 2 PART PANORAMA. SEE CIA-C19-449010

7 21 20

DATE OF PHOTO	TYPE	QUALITY	CLASS	NO. OF CARDS	SOURCE OF PHOTOGRAPH
		4 2	C	2	[redacted]

25X1A

22 CLASSIFICATION CONFIDENTIAL

Approved For Release 2000/04/14 : CIA-RDP78-05867A000301070036-0

PHOTO ANALYSIS REPORT (20)

Approved For Release 2000/04/14 : CIA-RDP78-05867A000301070036-0

PHOTO NO. 449012 LOT NO. N3505 PROVINCE LATITUDE WASH LONGITUDE 39°06E

COUNTRY USSR

AREA NO. C249M SUBJECT ALA SUBJECT C2G SUBJECT SUBJECT SUBJECT SUBJECT SUBJECT SUBJECT SUBJECT

TUAPSE [CENTRAL SECT
ION OF HARBOR AREA]

PORTION OF TOWN AER AT LEFT. NOTE
DAMAGED CONDITION AT ITS BASE. PART
1 OF 2 PART PANORAMA. SEE CIA 449013

730

DATE OF PHOTO	TYPE	QUALITY	CLASS	NO. OF CARDS	SOURCE OF PHOTOGRAPH
22 MAR 60	4	2	C	2	[redacted]

25X1A

CLASSIFICATION CONFIDENTIAL CAPTIONED BY

PHOTO ANALYSIS REPORT

Approved For Release 2000/04/14 : CIA-RDP78-05867A000301070036-0

Approved for Release 2000/04/14 : CIA-RDP78-05867A000301070036-0

PHOTO NO. 449013 LOT NO. N3505 LATITUDE 65°06'N LONGITUDE 35°06'E

COUNTRY USSR PROVINCE

AREA NO. COVEN SUBJECT ALA SUBJECT C2G SUBJECT D22 SUBJECT CENTRAL SECT

TUAPSE HARBOR AREA

LOWOF

LANDING BEACH NO. 3 AT CENTER. DIVING BOARD AT RIGHT FOREGROUND. PART 2 OF 2 PART PANORAMA. SEE CIA 449012

25X1A

2738

DATE OF PHOTO 6 8 TYPE 4 QUALITY 2 CLASS C NO. OF CAMS 3

[redacted]

CLASSIFICATION CONF/NFD CONTROL NO.

PHOTO ANALYSIS REPORT

Approved for Release 2000/04/14 : CIA-RDP78-05867A000301070036-0

PHOTO NO. 9111113 LOG NO. N-3562 NIS LONGITUDE 12 46E

COUNTRY Germany PROVINCE Brandenburg

AREA NO. 214M SUBJECT 961 AKM CONSTRUCTION

BRICK SITE 9027. SEE MAP "CIA" for location. 4

From point No 1 on map looking toward main railroad.

(15)

Rail spur construction.

3 22

25X1A

[redacted]

DATE OF PHOTO July 64 TYPE 2 QUALITY B CLASS 2 NO. OF COPIES

CLASSIFICATION S/N/CC CONTROLLED BY DIA/OSI

PHOTO ANALYSIS REPORT

(20)

Approved for Release 2000/04/14 : CIA-RDP78-05867A000301070036-0

Approved for Release 2000/04/14 : CIA-RDP78-05867A000301070036-0

PHOTO NO 44981 LOT NO N-3562 LAT 52°19'N LONG 13°7'E

COUNTRY GERMANY SUBJECT 961 AKM SUBJECT BRANDENBURG

AREA NO 214M

BRICK CONSTRUCTION

SITE "E" MAP "CIA" for location.

From point No 1 on map looking toward main railroad.

Rail spur construction.

3 22

DATE OF PHOTO July 6 0 4 TYPE 2 QUALITY 6 CLASS 2 NO OF CARDS

CLASSIFICATION S/N/C

PHOTO ANALYSIS REPORT

25X1A

[redacted]

Approved for Release 2000/04/14 : CIA-RDP78-05867A000301070036-0

Approved For Release 2000/04/14 : CIA-RDP78-05867A000301070036-0

PHOTO NO. A49016 LOT NO. N.S. AIR

COUNTRY Germany PROVINCE Brandenburg

AREA NO. 2d 11 SUBJECT 1 of 1 SUBJECT AKM

BRIDGE

SITE

Rail spur construction. Looking from point No 1 toward point No 2 on map.

25X1A

[redacted]

27

DATE OF PHOTO	TYPE	QUALITY	CLASS	NO OF CARDS
July	1	1	B	2

CLASSIFICATION S/W/C CAPTIONED BY

(20)

PHOTO ANALYSIS REPORT

Approved For Release 2000/04/14 : CIA-RDP78-05867A000301070036-0

Approved For Release 2000/04/14 : CIA-RDP78-05867A000301070036-0

PHOTO NO 4496117	LOT NO N-3562	MAP REFERENCE NIS	53 12 N / LONGITUDE 12 40 E
COUNTRY Germany		PROVINCE Brandenburg	
AREA NO 214M	SUBJECT 961	SUBJECT AKM	

BRICK CONSTRUCTION CIA
SITE SEE MAP for location.

From point No 1 on map looking across Jagens 36, 44 and 53. Track for rail spur.

25X1A

3 27

DATE OF PHOTO	TYPE	QUALITY	CLASS	NO. OF CARDS	
July 60	1	2	B	2	[redacted]

CLASSIFICATION S/NFCC

(30)

PHOTO ANALYSIS REPORT

Approved For Release 2000/04/14 : CIA-RDP78-05867A000301070036-0

Approved For Release 2000/04/14 : CIA-RDP78-05867A000301070036-0

PHOTO NO. 449015 LOT NO. N-3562 MAP REFERENCE NIS LONGITUDE 52/12 N 12 46 E

COUNTRY Germany PROVINCE Brandenburg

AREA NO. 214M SUBJECT 961 SUBJECT AKM SUBJECT SUBJECT SUBJECT SUBJECT SUBJECT SUBJECT SUBJECT

BRICK CONSTRUCTION

SITE SEE MAP CIA for location,

From Point No. 1 on map looking across Jagens 19 and 30. Sand from rail bed in foreground.

25X1A

[redacted]

3 27

DATE OF PHOTO	TYPE	QUALITY	CLASS	NO. OF CARDS
July 60	4	2	B	2

CLASSIFICATION S/N/CC

PHOTOGRAPHED BY USAF

PHOTO ANALYSIS REPORT

(30)

Approved For Release 2000/04/14 : CIA-RDP78-05867A000301070036-0

Approved For Release 2000/04/14 : CIA-RDP78-05867A000301070036-0

PHOTO NO. 449019 | SERIES N-3562 | PROVINCE N/S | LONGITUDE 52 12 N | LATITUDE 12 46E

COUNTRY GERMANY | PROVINCE Brandenburg

AREA NO. 214 M | SUBJECT 9G1 | SUBJECT | SUBJECT | SUBJECT | SUBJECT | SUBJECT | SUBJECT | SUBJECT

BRICK CONSTRUCTION SITE SEE MAP CIA for location.

Tent camp at 548886 from point No 2 on map.

Part 1 of 3-part panorama.

25X1A

[redacted]

3

DATE OF PHOTO	TYPE	QUALITY	CLASS	NO. OF CARDS
July 60	4	2	B	1

CLASSIFICATION S/NF/OC | CAPTIONED BY WSW

Approved For Release 2000/04/14 : CIA-RDP78-05867A000301070036-0

FORM NO. 1 Jan 64 174 USE PREVIOUS EDITIONS

PHOTO ANALYSIS REPORT

(20)

Approved For Release 2000/04/14 : CIA-RDP78-05867A000301070036-0

PHOTO NO. 11-3262 | LATITUDE N.S | LONGITUDE 52 12 N | 13 42 E

COUNTRY: Germany | PROVINCE: Brandenburg

AREA NO	SUBJECT	SUBJECT	SUBJECT	SUBJECT	SUBJECT	SUBJECT	SUBJECT
214 M	9G1						

BRICK CONSTRUCTION SITE SEE MAP "CIA" for location.

Tent camp at 548886 from point No. 2 on map.
Part 2 of 3-part panorama.

25X1A

3

DATE OF PHOTO	TYPE	QUALITY	CLASS	NO OF CARDS
July 6 0	4	2	B	1

[redacted]

CLASSIFICATION: S/N/S6 | CAPTIONED BY: [illegible]

Approved For Release 2000/04/14 : CIA-RDP78-05867A

FORM NO. 1 Jan 56 174 USE PREVIOUS EDITIONS

PHOTO ANALYSIS REPORT

(30)

Approved For Release 2000/04/14 : CIA-RDP78-05867A000301070036-0

PHOTO NO. N-5562 NIS SCALE 1" = 1/16 E

COUNTRY GERMANY PROVINCE BRANDENBURG

AREA NO 211 M | MAP NO 16-1 | SUBJECT | SUBJECT | SUBJECT | SUBJECT | SUBJECT | SUBJECT | SUBJECT

BRICK CONSTRUCTION

BITE " SITE " MAP " CIA Section.

Tent camp at 548886 Stereo pair No 2 on map.
Part 3 of 3-part panorama.

25X1A

3

DATE OF PHOTO	TYPE	QUALITY	CLASS	NO OF CARDS
July 60	4	2	B	1

CLASSIFICATION Secret CONTROLLED BY DCS

Approved For Release 2000/04/14 : CIA-RDP78-05867A000301070036-0

FORM NO. 1 Jan 54 174 USE PREVIOUS EDITIONS PHOTO ANALYSIS REPORT (30)

Approved For Release 2000/04/14 : CIA-RDP78-05867A000301070036-0

PHOTO NO. N-3562 LOCATION N15 52 12N 12 46E

COUNTRY Germany PROVINCE Brandenburg

AREA NO. 214M SUBJECT 961

BRUCK CONSTRUCTION SITE SEE MAP "CIA" for location.

Concrete bunkers. From point No. 3 on map.

25X1A

3

DATE OF PHOTO	TYPE	QUALITY	CLASS	NO. OF CARDS
July 6 0	4	2	B	1

CLASSIFICATION S/NFD CAPTIONED BY 62nd

Approved For Release 2000/04/14 : CIA-RDP78-05867A000301070036-0

FORM NO. 1 Apr 54 174 USE PREVIOUS EDITIONS PHOTO ANALYSIS REPORT (20)

Approved For Release 2000/04/14 : CIA-RDP78-05867A000301070036-0

PHOTO NO 44[illegible] LOT NO N-3562 PROVINCE NTS 52 12N LONGITUDE 12 46E

COUNTRY Germany SUBJECT Brandenburg SUBJECT SUBJECT SUBJECT SUBJECT SUBJECT SUBJECT

AREA NO 214M SUBJECT 961

BRUCK CONSTRUCTION SITE" SEE" MAP "CIA

See location.

Concrete bunkers. From point No. 3 on map.

25X1A

3

DATE OF PHOTO	TYPE	QUALITY	CLASS	NO OF CARDS
July 60	4	2	B	1

[redacted]

CAPTIONED BY (3942)

CLASSIFICATION S/NFD

FORM NO 1 Jan 54 174 USE PREVIOUS EDITIONS

PHOTO ANALYSIS REPORT

(20)

Approved For Release 2000/04/14 : CIA-RDP78-05867A000301070036-0

Approved For Release 2000/04/14 : CIA-RDP78-05867A000301070036-0

PHOTO NO. [illegible] | LATITUDE N-2562 N15 | LONGITUDE 13 12N 12 46E

COUNTRY GERMANY | PROVINCE Brandenburg

AREA NO 214M | SUBJECT T-1

BRICK CONTRACTION SITE AREA MAP

Possible concrete bunkers under construction. From 545874 on map.

25X1A

[redacted]

DATE OF PHOTO	TYPE	QUALITY	CLASS	NO. OF CARDS
July 60	4	A	B	1

CLASSIFICATION S/NFD | CAPTIONED BY [illegible]

Approved For Release 2000/04/14 : CIA-RDP78-05867A000301070036-0

FORM NO. 1 Apr 64 174 USE PREVIOUS EDITIONS | PHOTO ANALYSIS REPORT | (30)

Approved For Release 2000/04/14 : CIA-RDP78-05867A000301070036-0

PHOTO NO. N-3562 LOT NO. NIS LATITUDE 52 12N LONGITUDE 12 46E

COUNTRY Germany PROVINCE Brandenburg

AREA NO. 214M SUBJECT 961 SUBJECT SUBJECT SUBJECT SUBJECT SUBJECT SUBJECT SUBJECT

BRICK CONSTRUCTION SITE SEE MAP CIA for location.

Bunkers under construction between 553887 and 547876. From 550883 on map.

25X1A

[redacted]

DATE OF PHOTO July 6 0 4 | TYPE 2 | QUALITY B | CLASS 1 | NO OF CARDS 3

CLASSIFICATION S/R/G | CAPTIONED BY [redacted]

Approved For Release 2000/04/14 : CIA-RDP78-05867A000301070036-0

FORM NO. 1 Jan 54 174 USE PREVIOUS EDITIONS PHOTO ANALYSIS REPORT (30)

Approved For Release 2000/04/14 : CIA-RDP78-05867A000301070036-0

PHOTO [redacted] DATUM N-3562 NTS 52 12N 12 46E

COUNTRY GERMANY PROVINCE Brandenburg

AREA NO 214M SUBJECT TGI

BRUCK CONSTRUCTION

SITE " 2 EE " MAP "CIA

" See location.

Concrete bonkers. From point No 4 on map.

25X1A

[redacted]

DATE OF PHOTO	TYPE	QUALITY	CLASS	NO OF CARDS
July 6 0	4	2	8	1

CLASSIFICATION S/NFD CAPTIONED BY [redacted]

Approved For Release 2000/04/14 : CIA-RDP78-05867A000301070036-0

FORM NO 1 Apr 54 174 USE PREVIOUS EDITIONS PHOTO ANALYSIS REPORT

Approved For Release 2000/04/14 : CIA-RDP78-05867A000301070036-0

PHOTO NO 4490[illegible] | SERIES N-3362 | PROJECT N1S | LATITUDE 52 12 N | LONGITUDE 12 46 E

COUNTRY Germany | PROVINCE Brandenburg

AREA NO 214M | SUBJECT 961 | SUBJECT | SUBJECT | SUBJECT | SUBJECT | SUBJECT | SUBJECT | SUBJECT

BRIDGE MAP SHOWING C

ONSTRUCTION SITE.

See CIA 449014 thru 449026 for photos.

25X1A

[redacted]

DATE OF PHOTO: July 60 | TYPE: 4 | QUALITY: 2 | CLASS: B | NO OF CARDS: 1

CLASSIFICATION: S/NF | CAPTIONED BY: [illegible]

1

Approved For Release 2000/04/14 : CIA-RDP78-05867A000301070036-0

FORM NO 1 Jun 54 174 USE PREVIOUS EDITIONS

PHOTO ANALYSIS REPORT

(20)

Approved For Release 2000/04/14 : CIA-RDP78-05867A000301070036-0

PHOTO NO 449026 | VOL NO N-3549 | LONGITUDE

COUNTRY BRITISH EAST AFRICA | PROVINCE

AREA NO	SUBJECT	SUBJECT	SUBJECT	SUBJECT	SUBJECT	SUBJECT	SUBJECT	SUBJECT
70	AKJ							

6 0 C L A S S 10 L O C O N 13 O T I V E 20
O F T 21 H E E A 30 S T A F 33 K I C A N 40
R A I L W A Y S.

27

DATE OF PHOTO	TYPE	QUALITY	CLASS	NO OF CARDS
	4	2	4	1

25X1A

[redacted]

CLASSIFICATION S E C R E T | CATALOGUED BY

Approved For Release 2000/04/14 : CIA-RDP78-05867A000301070036-0

FORM NO 1 Jun 60 174 USE PREVIOUS EDITIONS

PHOTO ANALYSIS REPORT

(20)

Approved For Release 2000/04/14 : CIA-RDP78-05867A000301070036-0

PHOTO NO. | LOT NO. N-3549 | LONGITUDE

COUNTRY: BRITISH EAST AFRICA | PROVINCE

AREA NO. 70 | SUBJECT AKJ | SUBJECT | SUBJECT | SUBJECT | SUBJECT | SUBJECT | SUBJECT | SUBJECT

58 CLASS LOCOMOTIVE OF THE EAST AFRICAN RAILWAYS.

27

DATE OF PHOTO	TYPE	QUALITY	CLASS	NO. OF CARDS
	4	2	4	1

25X1A

[redacted]

CLASSIFICATION | CAPTIONED BY

Approved For Release 2000/04/14 : CIA-RDP78-05867A000301070036-0

PHOTO ANALYSIS REPORT (30)

FORM NO. 174 USE PREVIOUS EDITIONS
1 Jun 56

Approved For Release 2000/04/14 : CIA-RDP78-05867A000301070036-0

PHOTO NO. 4113 LOT NO. N-3549 LONGITUDE

COUNTRY CAMBODIA/LAOS BORDER PROVINCE

AREA NO. 70 SUBJECT AKJ SUBJECT SUBJECT SUBJECT SUBJECT SUBJECT SUBJECT SUBJECT

5	4		F	12	17	3	1		12	0	C	0	20	10	7	1	V	C		
0	F		T	11	C		5	1	20	T		1	C	11						
R	A	1	C	10	1	Y	1		30											

25X1A

27

DATE OF PHOTO			TYPE	QUALITY	CLASS	NO. OF CARDS
			4	2	V	1

CLASSIFICATION CAPTIONED BY

Approved For Release 2000/04/14 : CIA-RDP78-05867A000301070036-0

FORM NO. 174 USE PREVIOUS EDITIONS

PHOTO ANALYSIS REPORT

Approved For Release 2000/04/14 : CIA-RDP78-05867A000301070036-0
IE CIB

Approved For Release 2000/04/14 : CIA-RDP78-05867A000301070036-0

Approved For Release 2000/04/14 : CIA-RDP78-05867A000301070036-0

PHOTO NO. 44902 LOI NO N-3549 LONGITUDE

COUNTRY BRITISH EAST AFRICA PROVINCE

AREA NO 70

SUBJECT	SUBJECT	SUBJECT	SUBJECT	SUBJECT	SUBJECT	SUBJECT
ART						

26 CLASS LOCOMOTIVE

OF THE EAST AFRICA

RAIL WAYS

25X1A

27

DATE OF PHOTO	TYPE	QUALITY	CLASS	NO OF CARDS
	4	2	4	1

CLASSIFICATION CAPTIONED BY

Approved For Release 2000/04/14 : CIA-RDP78-05867A000301070036-0

FORM NO. 1 Jun 54 174 USE PREVIOUS EDITIONS PHOTO ANALYSIS REPORT (30)

Approved For Release 2000/04/14 : CIA-RDP78-05867A000301070036-0

PHOTO NO. 449036 LOT NO. N-3549 LONGITUDE

COUNTRY BRITISH EAST AFRICA PROVINCE

AREA NO	SUBJECT	SUBJECT	SUBJECT	SUBJECT	SUBJECT	SUBJECT	SUBJECT	SUBJECT
70	AKJ							

3 1 C L A S S 10 L O C O M O T I V E 20
O F T 25 H E E A 30 S T A F E , C A N 40
R A I L 35 W A Y S 50

27

DATE OF PHOTO			TYPE	QUALITY	CLASS	NO. OF CARDS
			4	2	4	1

25X1A

[redacted]

CAPTIONED BY 25X1A

CLASSIFICATION

Approved For Release 2000/04/14 : CIA-RDP78-05867A000301070036-0

(30)

FORM NO. 3 Jan 64 174 USE PREVIOUS EDITIONS

PHOTO ANALYSIS REPORT